









BOYLE HEIGHTS


COUNCIL DISTRICT: 09, 14

Election Division
NCE Section

(213) 978-0001

<http://cityclerk.lacity.org/election>

-  Library
-  Fire Station
-  Police Station
-  School
-  Freeway
-  Zip Codes
-  Rec Areas
-  Water



NOT TO SCALE

Copyright © 2009 City of Los Angeles
Prepared by City Clerk Systems Division (May 28, 2009)
This shall not be copied or reproduced, all or any
Part thereof, whether for distribution or resale, without
The prior written permission of the City Clerk.

Streets Copyright (C) 2008 Thomas Bros. Maps



**BOYLE HEIGHTS
NEIGHBORHOOD COUNCIL**

**OFFICE OF THE CITY CLERK
CITY OF LOS ANGELES**

**ANTONIO R. VILLARAIGOSA
MAYOR**



**Office of the City Clerk
Election Division**



**Office of the City Clerk
Systems Division**